
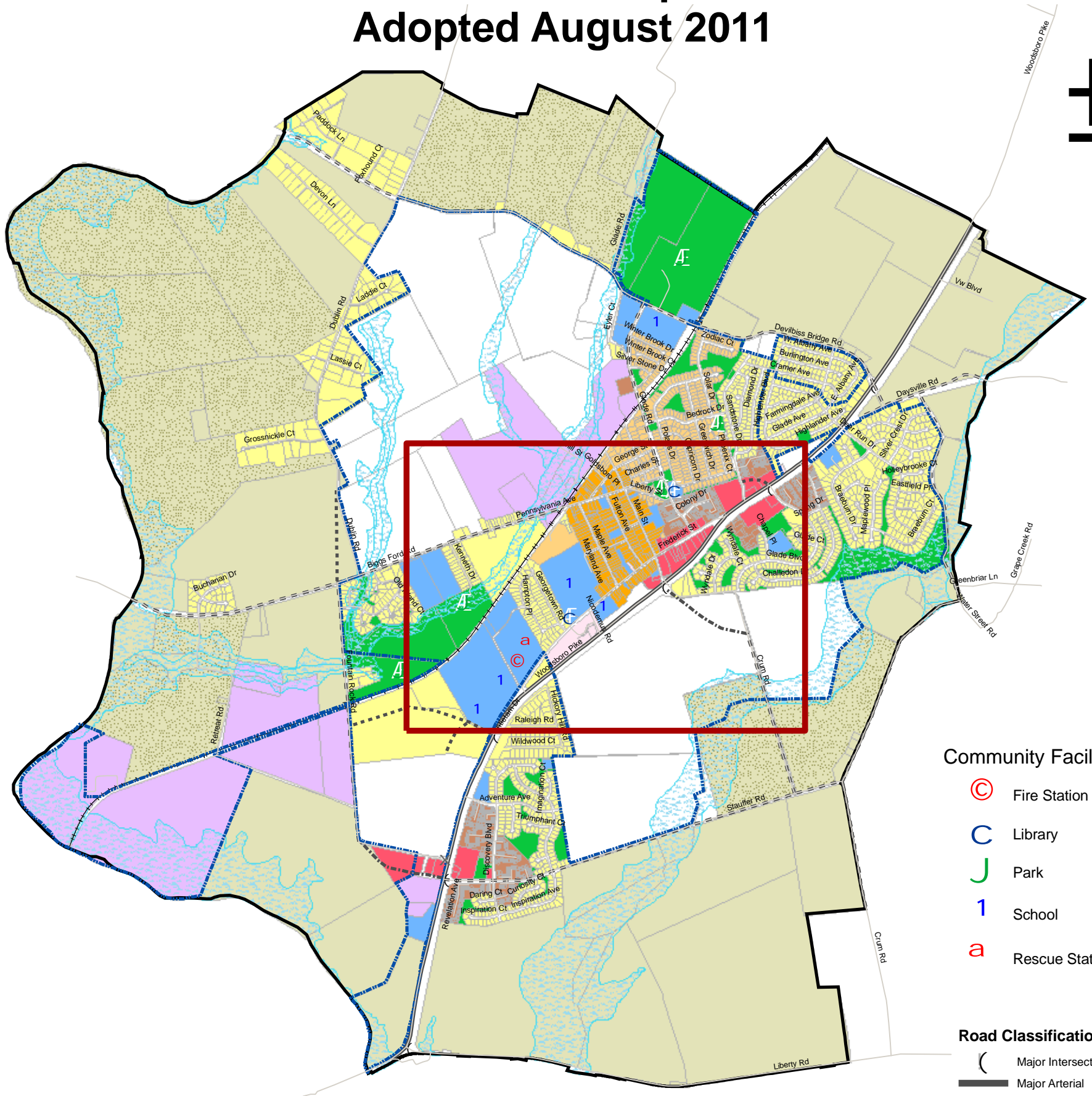



Town of Walkersville Comprehensive Plan Adopted August 2011



- Community Facilities**
- Fire Station
 - Library
 - Park
 - School
 - Rescue Station

- Road Classifications**
- Major Intersections
 - Major Arterial
 - Collector
 - Proposed Collector
 - Proposed Local

Land Use Designations

- Agricultural / Rural
- Agricultural Buffer
- Agricultural Preservation
- Institutional
- Parks and Open Space
- Low Density Residential
- Medium Density Residential
- High Density Residential
- Old Town
- General Commercial
- Office / Commercial
- Limited Industrial
- General Industrial
- 100-Year Floodplain
- Ultimate Annexation Limits
- Town Boundary -- 2012

